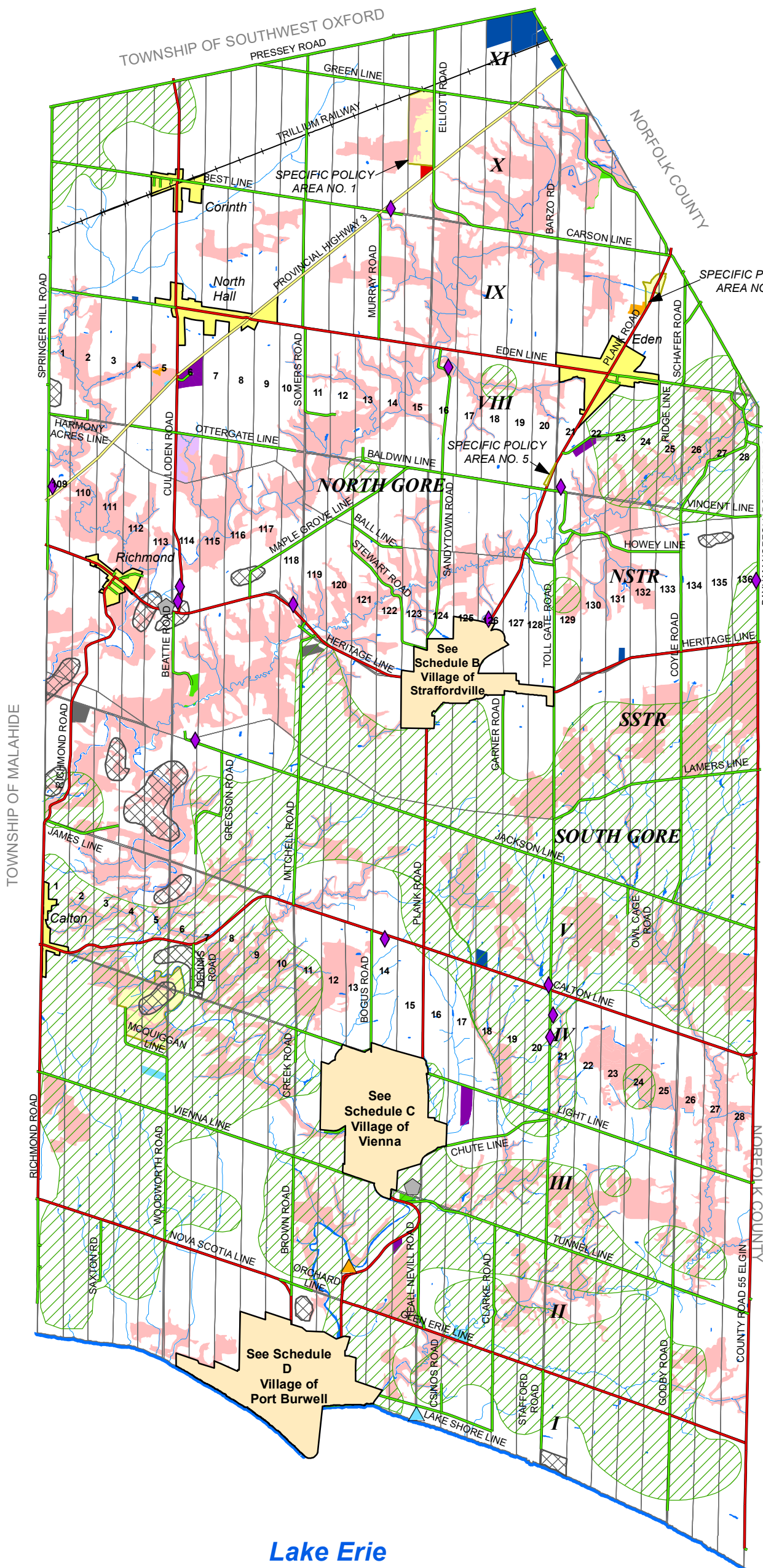


OFFICIAL PLAN OF THE MUNICIPALITY OF BAYHAM

SCHEDULE 'A1' MUNICIPALITY OF BAYHAM: LAND USE



Resource Uses


- Agriculture
- Natural Heritage
- Mineral Aggregate Resource Area
- Natural Gas Reservoir

Non Resource Uses / Specific Land Use Policies

- Estate Residential
- Mobile Home Parks
- Seasonal Travel Trailer and Campgrounds
- Institutional
- Commercial / Highway Commercial
- Recreational
- Industrial
- Conservation Lands
- Licenced Pits and Quarries
- Specific Policy Areas
- Hamlets

Base Features

- Provincial Highway 3
- County Roads
- Local Roads
- Railway
- Watercourse / Shoreline



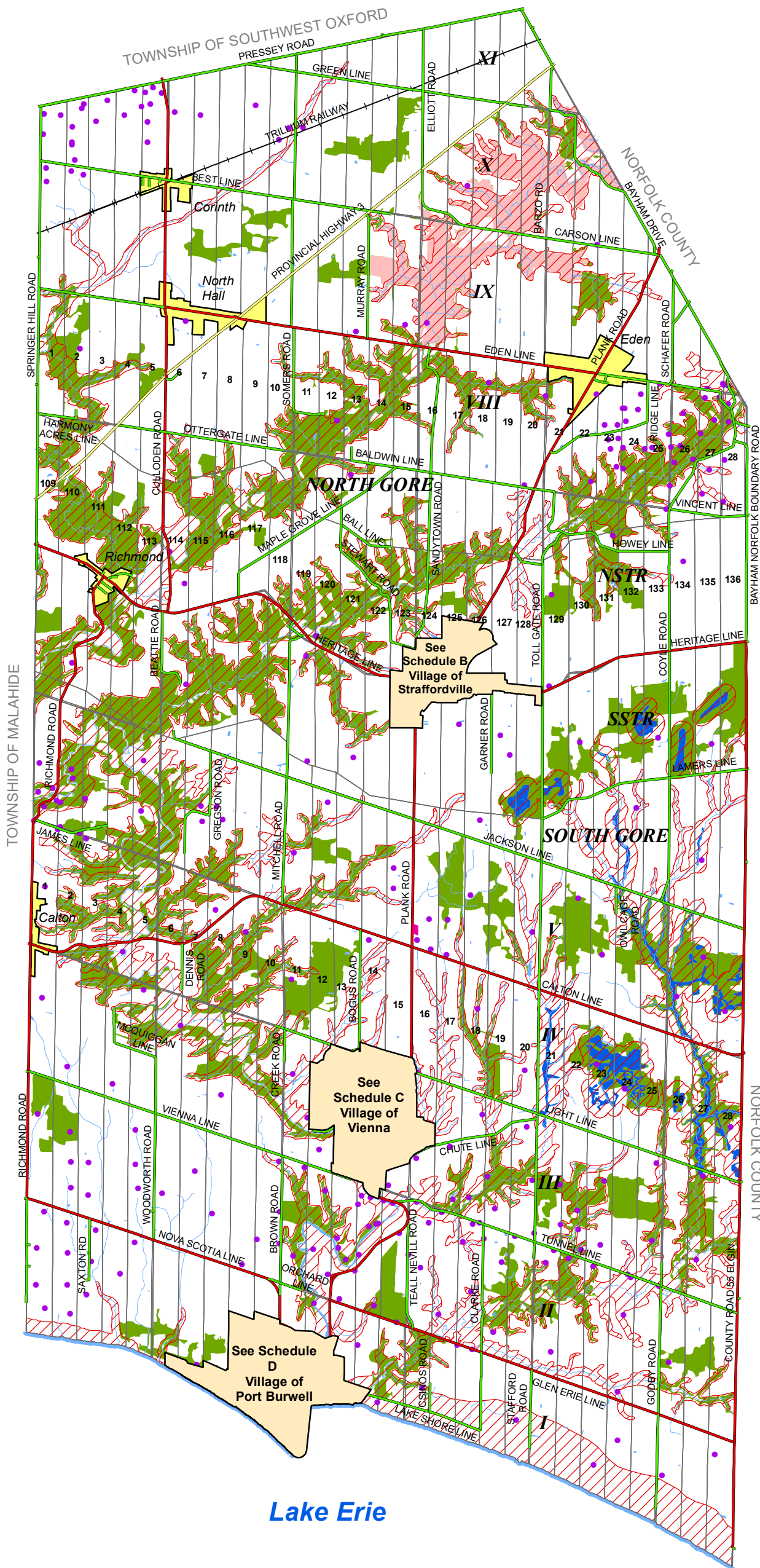
0 1 2 4 Kilometres

1:75,000

Schedule 'A1' forms part of Official Plan of the Municipality of Bayham and must be read in conjunction with the written text.

OFFICIAL PLAN OF THE MUNICIPALITY of BAYHAM

SCHEDULE 'A2' MUNICIPALITY OF BAYHAM: CONSTRAINTS

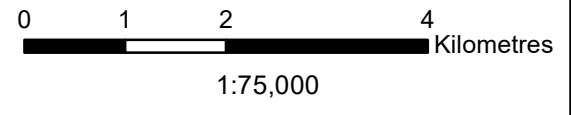


Constraints

- Hazard Lands
- Significant Wetlands
- Significant Woodlands
- Significant A.N.S.I.'s
- Existing Petroleum Wells
- Former Waste Disposal Site

Base Features

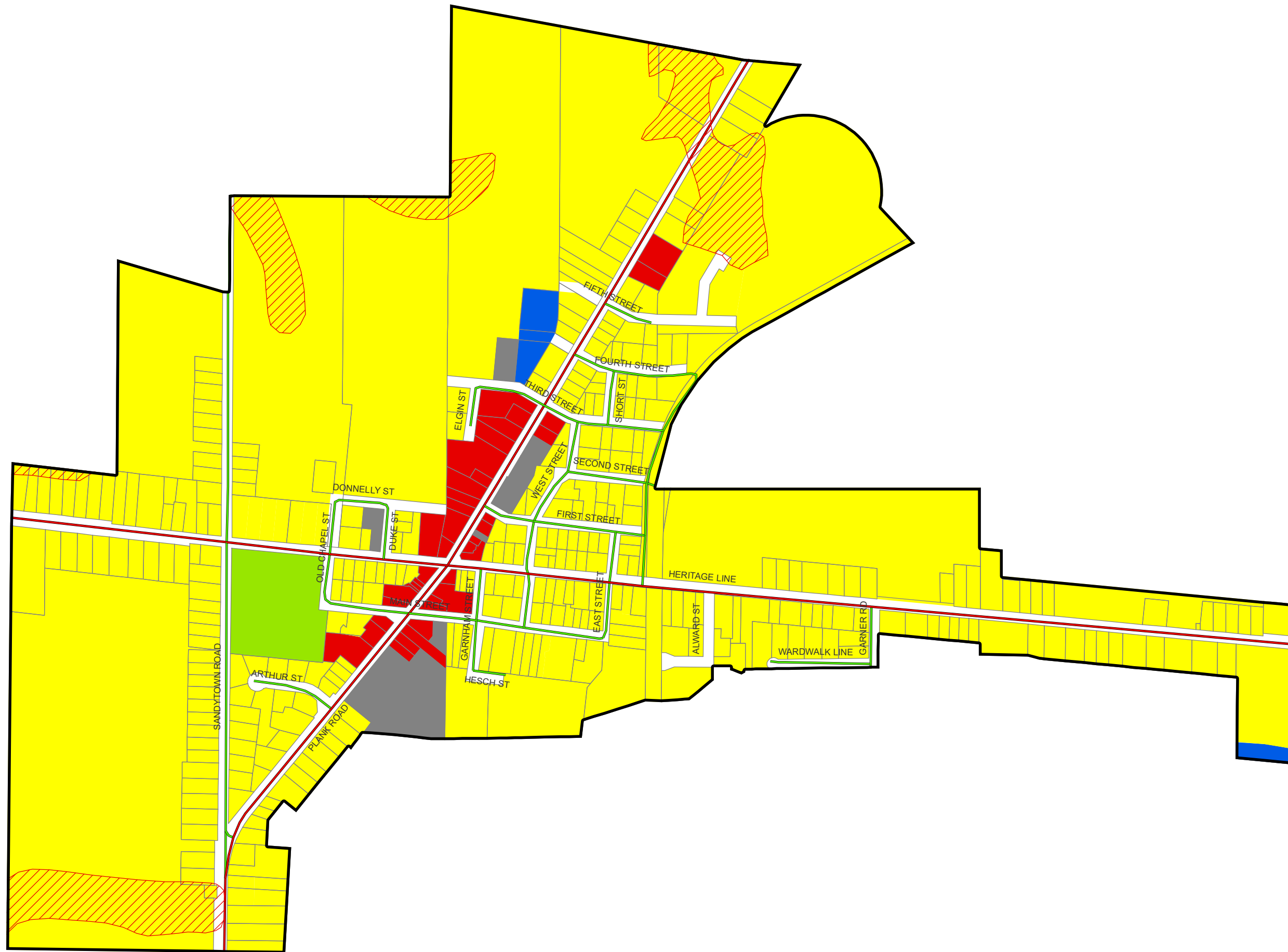
- Provincial Highway 3
- County Roads
- Local Roads
- Railway
- Watercourse / Shoreline



Schedule 'A2' forms part of Official Plan of the Municipality of Bayham and must be read in conjunction with the written text.

**OFFICIAL PLAN
OF THE
MUNICIPALITY of BAYHAM**

**SCHEDULE 'B'
STRAFFORDVILLE:
LAND USE
and CONSTRAINTS**



Land Use

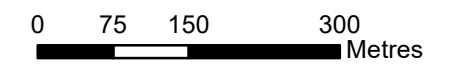
- Residential
- Commercial
- Institutional
- Industrial
- Open Space

Constraints

- Hazard Lands

Base Features

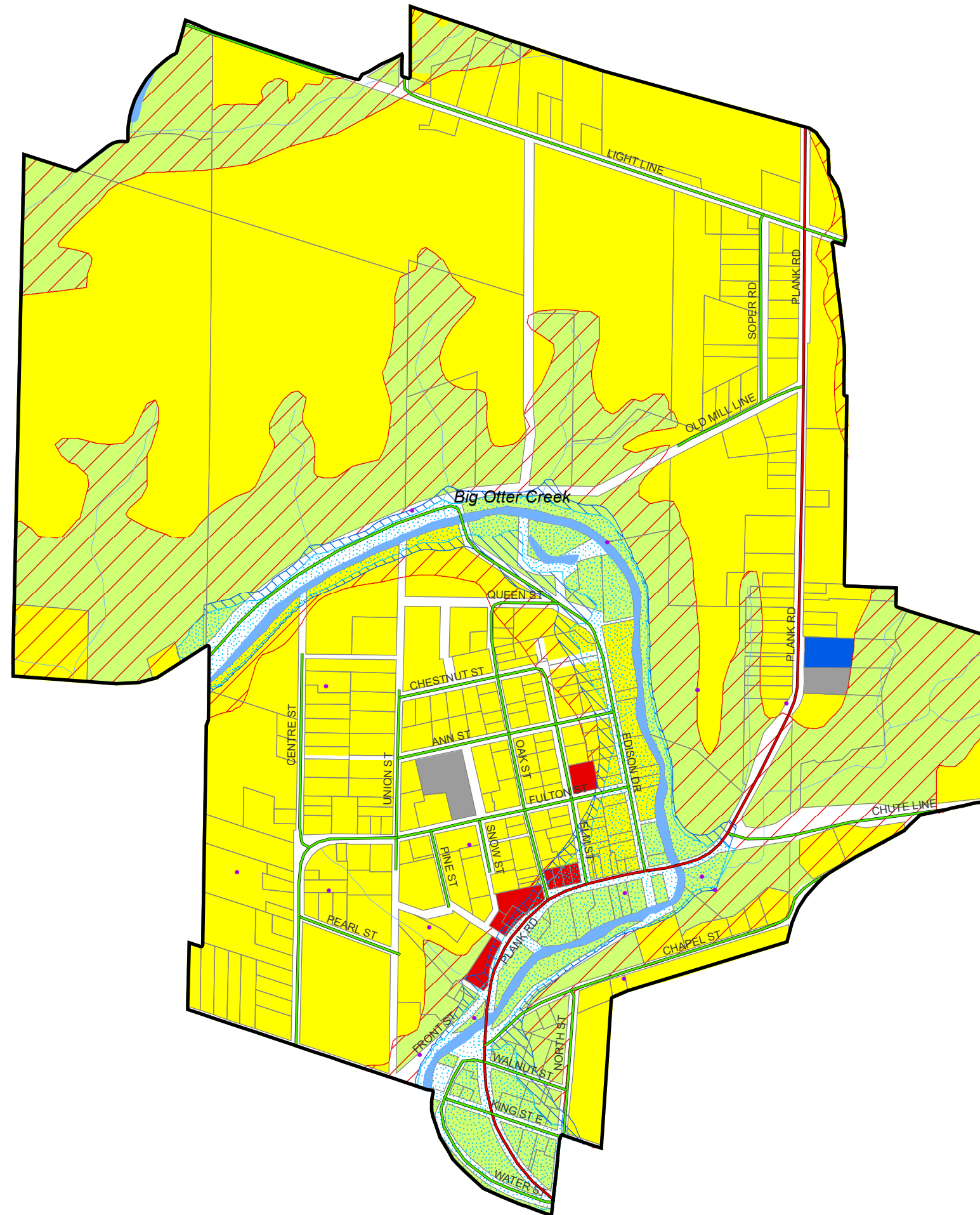
- County Roads
- Local Roads



1:7,500

**OFFICIAL PLAN
OF THE
MUNICIPALITY of BAYHAM**

**SCHEDULE 'C'
VIENNA:
LAND USE
and CONSTRAINTS**



Land Use

- Residential
- Commercial
- Institutional
- Industrial
- Open Space

Constraints

- Hazard Lands
- Flood Fringe
- Floodway
- Existing Petroleum Wells

Base Features

- County Roads
- Local Roads
- Watercourse

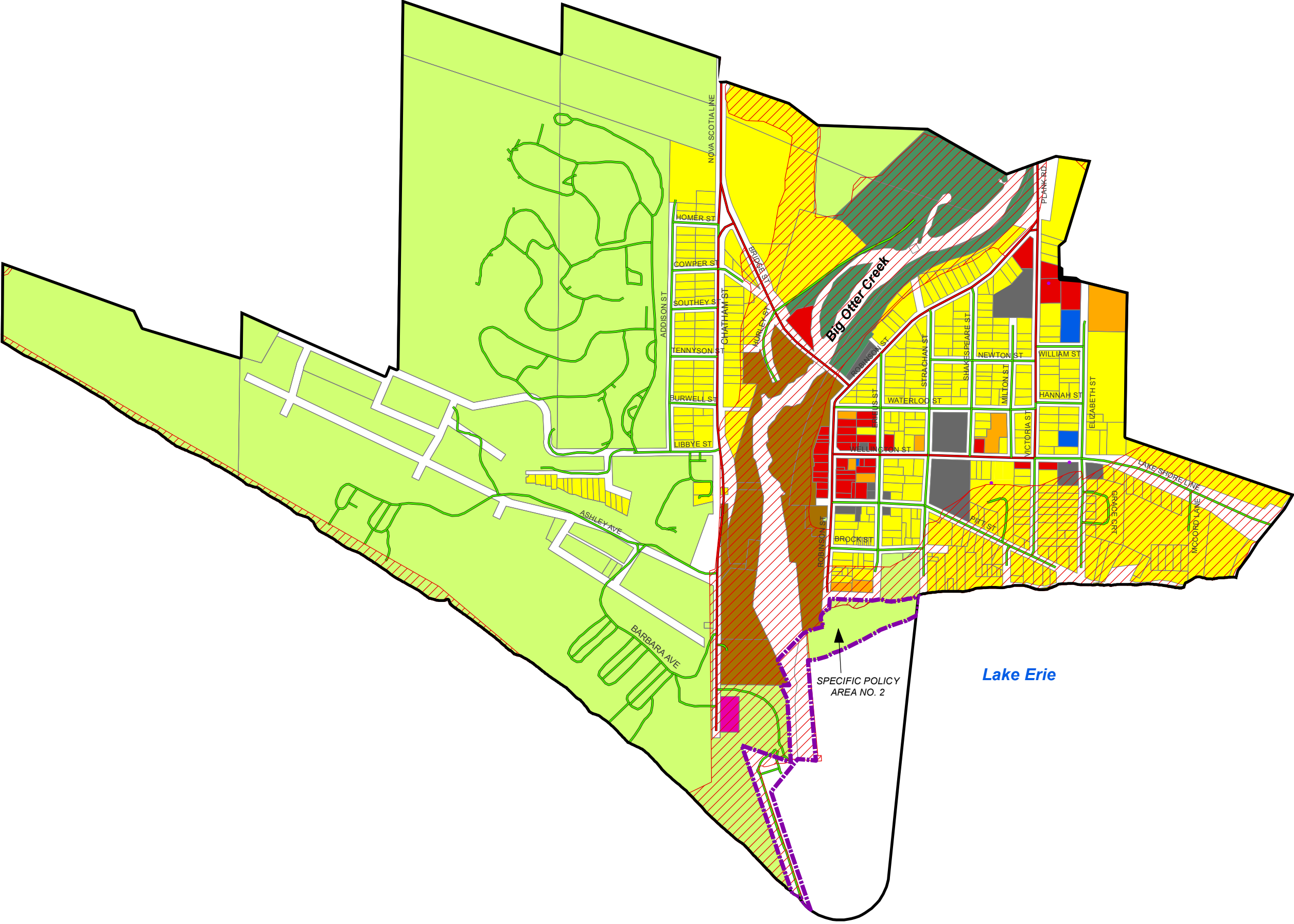


1:10,000

Schedule 'C' forms part of Official Plan of the Municipality of Bayham and must be read in conjunction with the written text.

**OFFICIAL PLAN
OF THE
MUNICIPALITY of BAYHAM**

**SCHEDULE 'D'
PORT BURWELL:
LAND USE
and CONSTRAINTS**



- Land Use**
- Residential
 - Multi Unit Residential
 - Harbour Residential / Commercial
 - Commercial
 - Institutional
 - Industrial
 - Open Space
 - Conservation Lands
 - Specific Policy Areas
- Constraints**
- Hazard Lands
 - Sewage Treatment Facilities
 - Existing Petroleum Wells
- Base Features**
- County Roads
 - Local Roads



1:10,000

Schedule 'D' forms part of Official Plan of the Municipality of Bayham and must be read in conjunction with the written text.

**OFFICIAL PLAN
OF THE
MUNICIPALITY of BAYHAM**

SCHEDULE 'E'

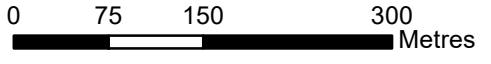
**RICHMOND:
WATER RESOURCES**

**Wellhead Protection
Areas**

- Wellhead Protection Area - A
- Wellhead Protection Area - B
- Wellhead Protection Area - C

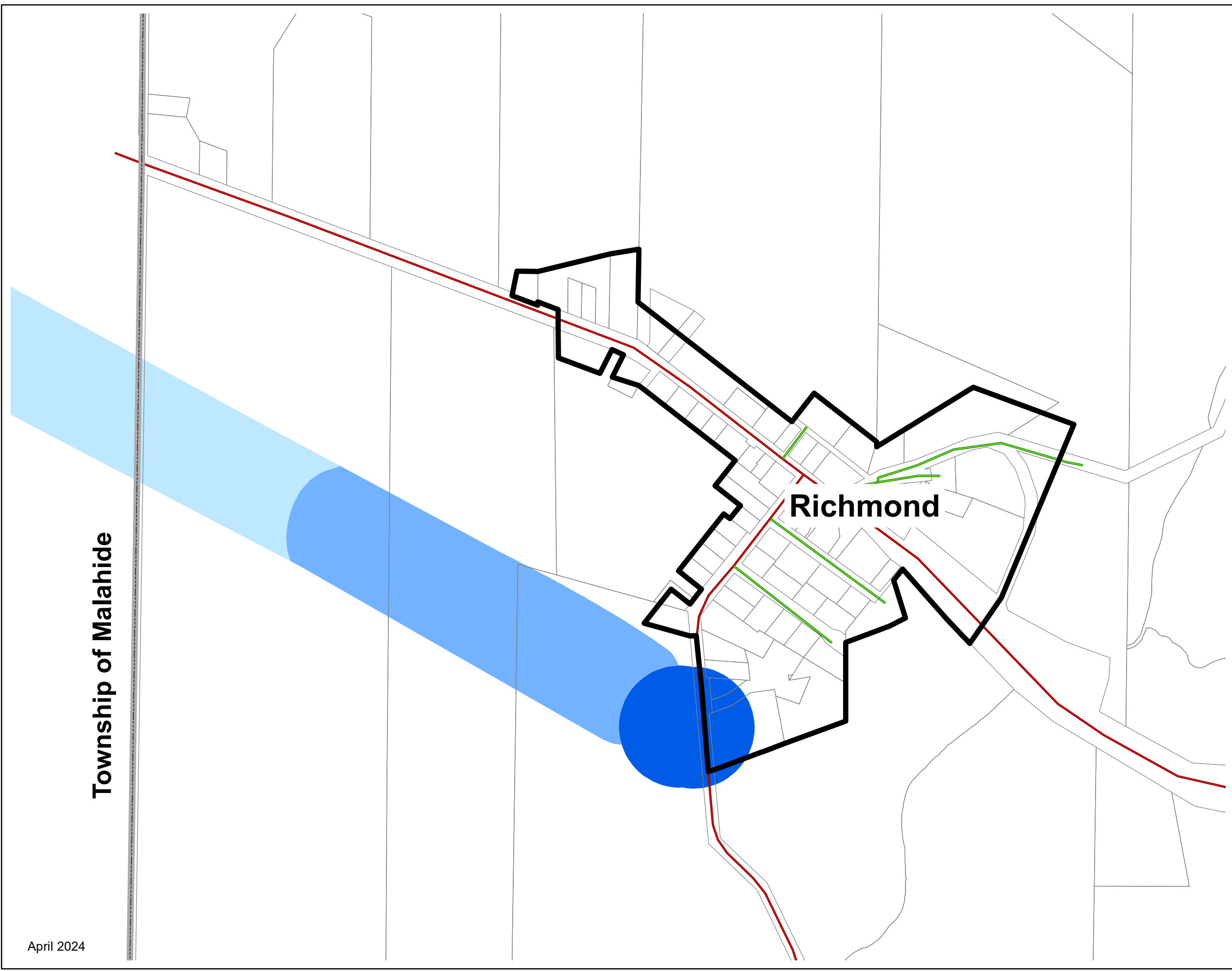
Base Features

- County Roads
- Local Roads
- Municipal Boundary



1:6,000

Schedule 'E' forms part of Official Plan of the Municipality of Bayham and must be read in conjunction with the written text.



Township of Malahide